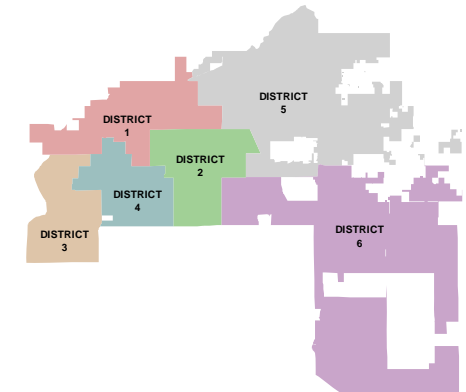
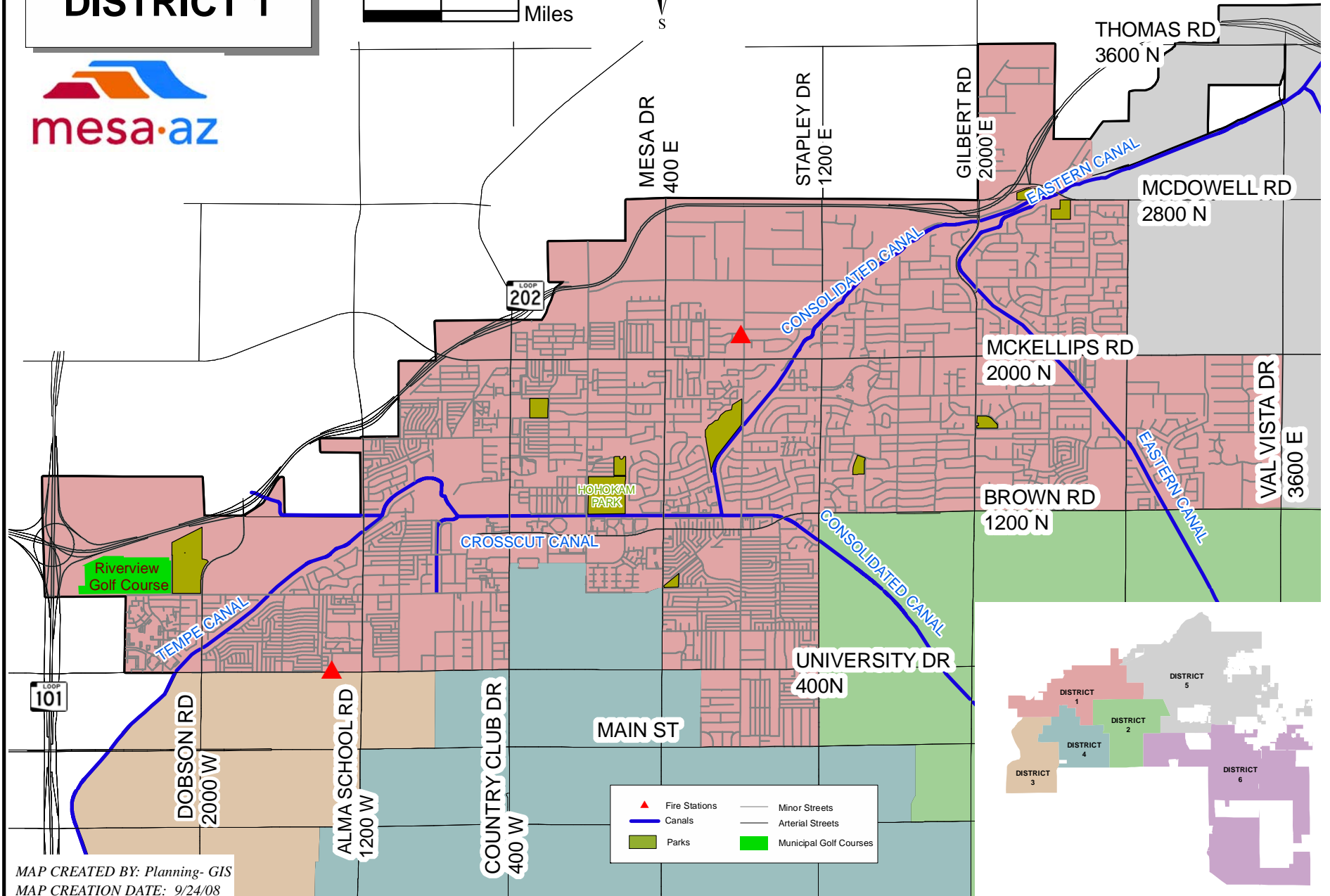
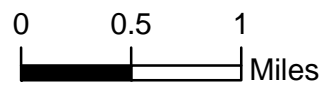


CITY COUNCIL DISTRICT 1



- | | | | |
|--|---------------|--|------------------------|
| | Fire Stations | | Minor Streets |
| | Canals | | Arterial Streets |
| | Parks | | Municipal Golf Courses |

MAP CREATED BY: Planning- GIS
 MAP CREATION DATE: 9/24/08