

**November 7, 2006
Special Bond Election Results**

Polling Places Reported: 153 of 153 (100%)		
<i>Utility Revenue Bond Questions</i>		Total Votes
Question 1 - Water System Revenue Bonds	<i>For the bonds</i>	70,227
	<i>Against the bonds</i>	28,301
Question 2 - Wastewater System Revenue Bonds	<i>For the bonds</i>	69,427
	<i>Against the bonds</i>	28,944
Question 3 - Electric System Revenue Bonds	<i>For the bonds</i>	66,446
	<i>Against the bonds</i>	31,144
Question 4 - Gas System Revenue Bonds	<i>For the bonds</i>	64,307
	<i>Against the bonds</i>	33,118

**Siete de Noviembre, 2006
Resultados de la Elección Especial de Bonos**

Lugares de Votación Reportados: 153 de 153 (100%)		
Preguntas sobre Bonos de Ingresos de Servicios Públicos		Votos Totales
Pregunta 1 - Bonos de Ingresos del Sistema de Agua	<i>A favor</i>	70,227
	<i>En contra</i>	28,301
Pregunta 2 - Bonos de Ingresos del Sistema de Aguas Residuales	<i>A favor</i>	69,427
	<i>En contra</i>	28,944
Pregunta 3 - Bonos de Ingresos del Sistema Eléctrico	<i>A favor</i>	66,446
	<i>En contra</i>	31,144
Pregunta 4 - Bonos de Ingresos del Sistema de Gas	<i>A favor</i>	64,307
	<i>En contra</i>	33,118

CITY OF MESA SPECIAL ELECTION RESULTS November 7, 2006

Question 1- Water System Revenue Bonds

Legend

Council District Boundary


Voter Precincts

% of Votes FOR the Bonds

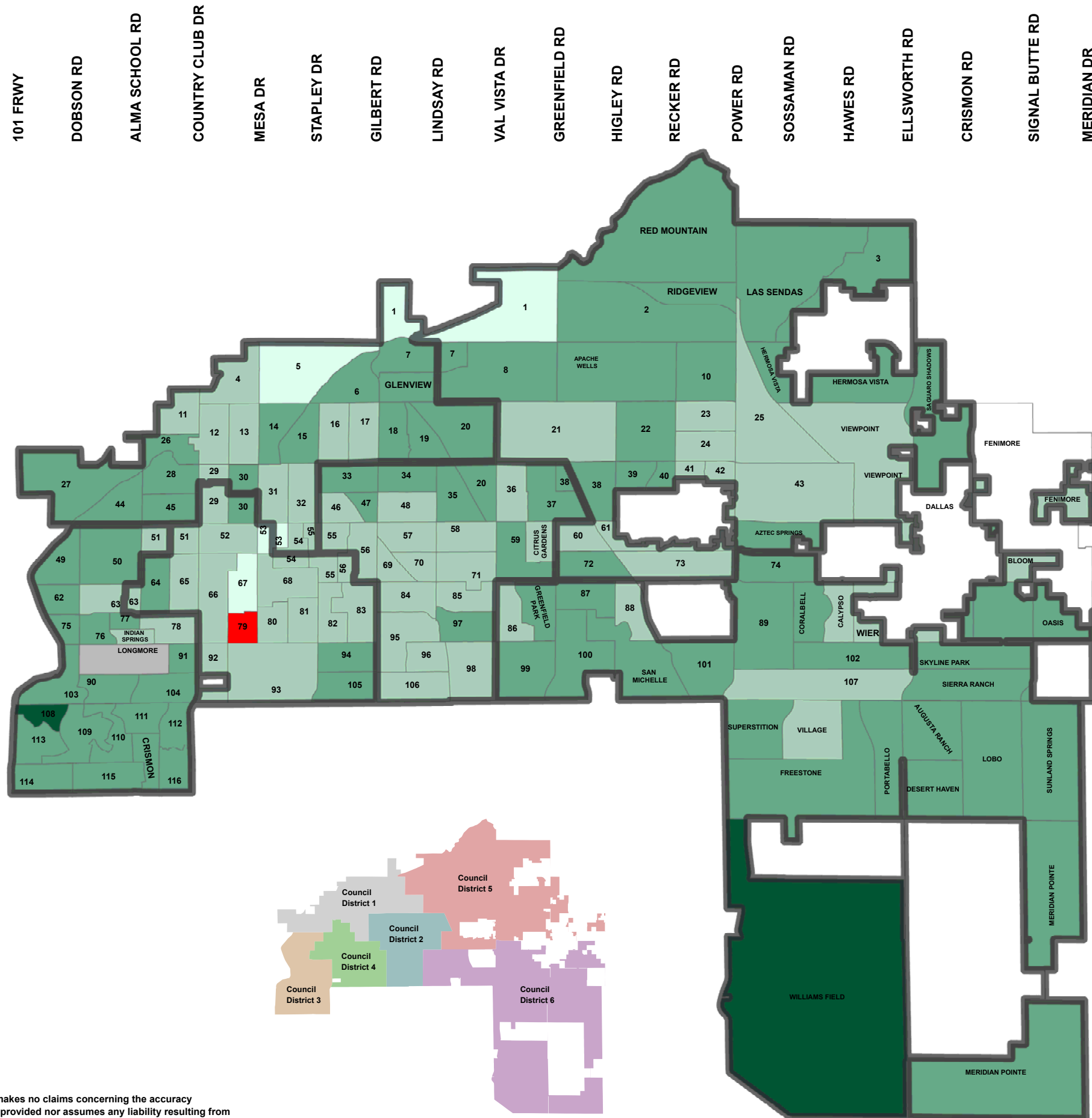
- Less than 50%
- 50% - 60%
- 61% - 70%
- 71% - 80%
- > 80%

Precincts with zero voter turnout (Longmore Precinct)

County Precinct Name or Number



SCALE
0 1 2 3 Miles



- INDIAN SCHOOL RD
- THOMAS RD
- MCDOWELL RD
- MCKELLIPS RD
- BROWN RD
- UNIVERSITY DR
- MAIN ST
- BROADWAY RD
- SOUTHERN AVE
- U.S. 60
- BASELINE RD
- GUADALUPE RD
- ELLIOT RD
- WARNER RD
- RAY RD
- WILLIAMS FIELD RD
- PECOS RD
- GERMANN RD

The City of Mesa makes no claims concerning the accuracy of the information provided nor assumes any liability resulting from the use of the information herein.

**CITY OF MESA
SPECIAL ELECTION RESULTS
November 7, 2006**






**Question 2-
Wastewater System
Revenue Bonds**

Legend

 Council District Boundary


Voter Precincts

% of Votes FOR the Bonds

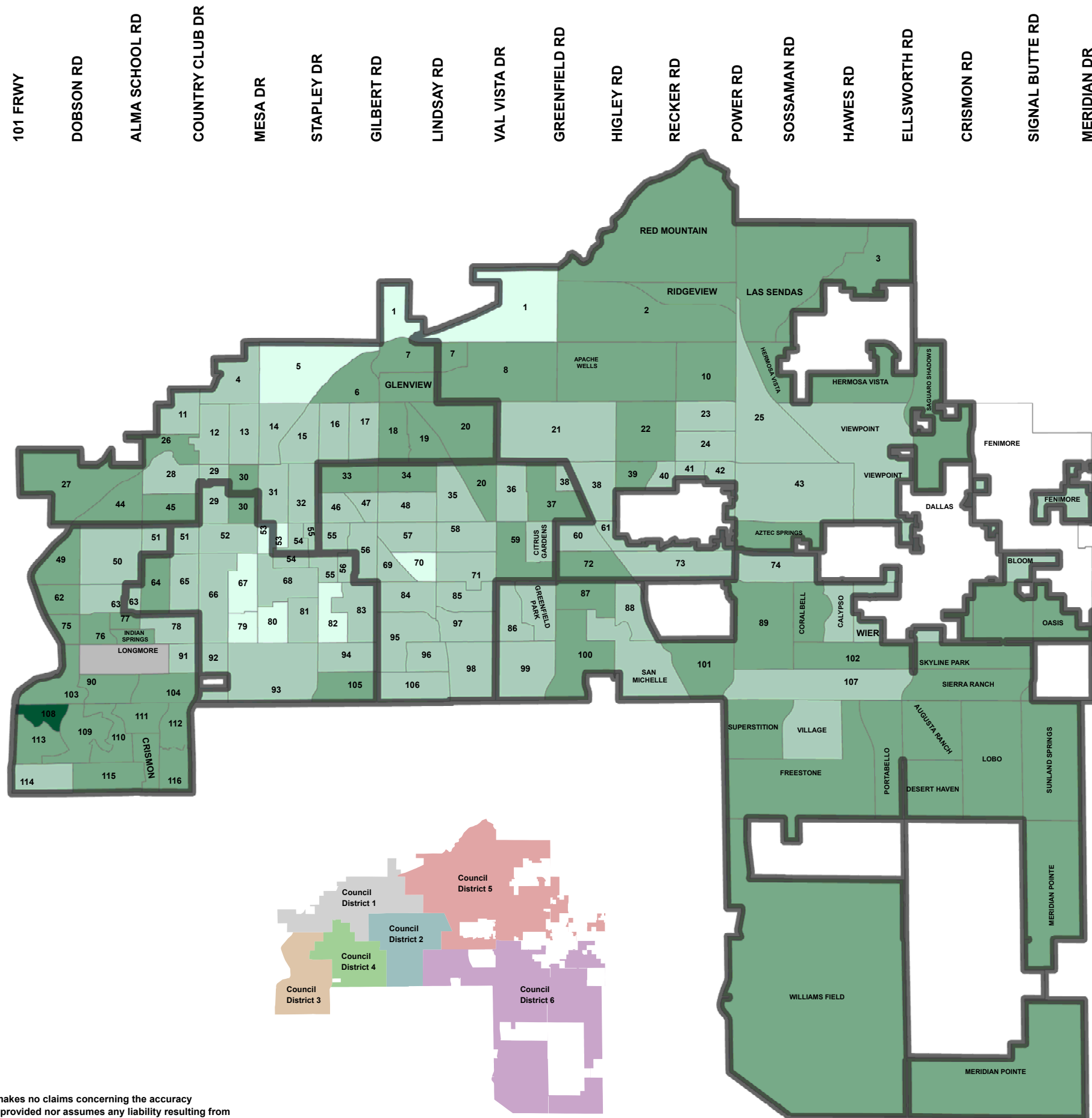
-  Less than 50%
-  50% - 60%
-  61% - 70%
-  71% - 80%
-  > 80%

 Precincts with zero voter turnout (Longmore Precinct)

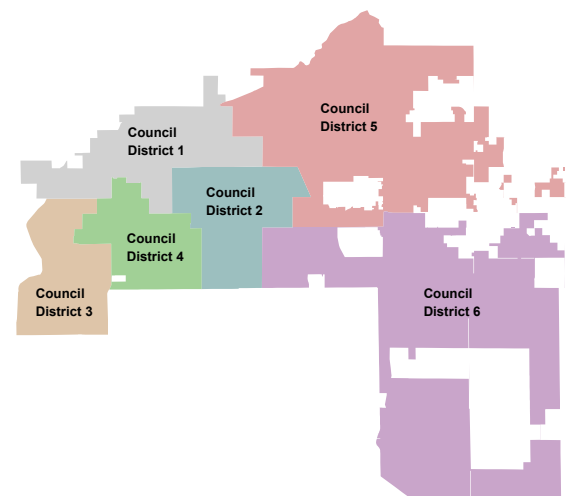
County Precinct Name or Number



SCALE
0 1 2 3 Miles



INDIAN SCHOOL RD
THOMAS RD
MCDOWELL RD
MCKELLIPS RD
BROWN RD
UNIVERSITY DR
MAIN ST
BROADWAY RD
SOUTHERN AVE
U.S. 60
BASELINE RD
GUADALUPE RD
ELLIOT RD
WARNER RD
RAY RD
WILLIAMS FIELD RD
PECOS RD
GERMANN RD





The City of Mesa makes no claims concerning the accuracy of the information provided nor assumes any liability resulting from the use of the information herein.

CITY OF MESA SPECIAL ELECTION RESULTS November 7, 2006







Question 3- Electric System Revenue Bonds

Legend

-  Council District Boundary
-  Electric Utility Service Area

Voter Precincts

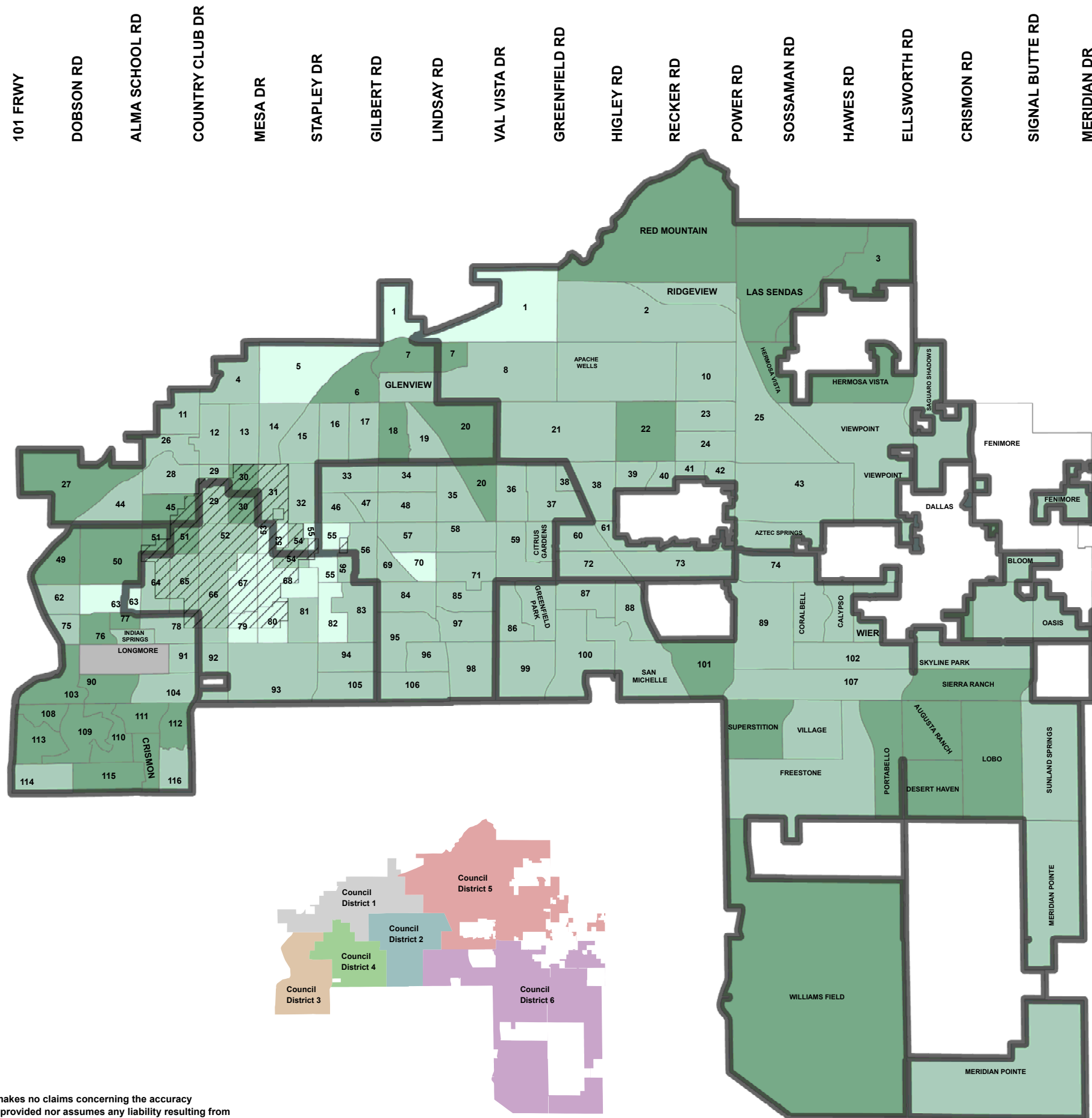
% of Votes FOR the Bonds

-  Less than 50%
-  50% - 60%
-  61% - 70%
-  71% - 80%
-  > 80%
-  Precincts with zero voter turnout (Longmore Precinct)

County Precinct Name or Number



SCALE
0 1 2 3 Miles



- INDIAN SCHOOL RD
- THOMAS RD
- MCDOWELL RD
- MCKELLIPS RD
- BROWN RD
- UNIVERSITY DR
- MAIN ST
- BROADWAY RD
- SOUTHERN AVE
- U.S. 60
- BASELINE RD
- GUADALUPE RD
- ELLIOT RD
- WARNER RD
- RAY RD
- WILLIAMS FIELD RD
- PECOS RD
- GERMANN RD



The City of Mesa makes no claims concerning the accuracy of the information provided nor assumes any liability resulting from the use of the information herein.

Sources: Mesa City Clerk's Office, City of Mesa Planning Division, & Maricopa County Elections Dept.
Map Created By: Planning-GIS
Map Creation Date: 12/12/06

CITY OF MESA SPECIAL ELECTION RESULTS November 7, 2006







Question 4- Gas System Revenue Bonds

Legend

-  Council District Boundary
-  Gas Utility Service Area

Voter Precincts

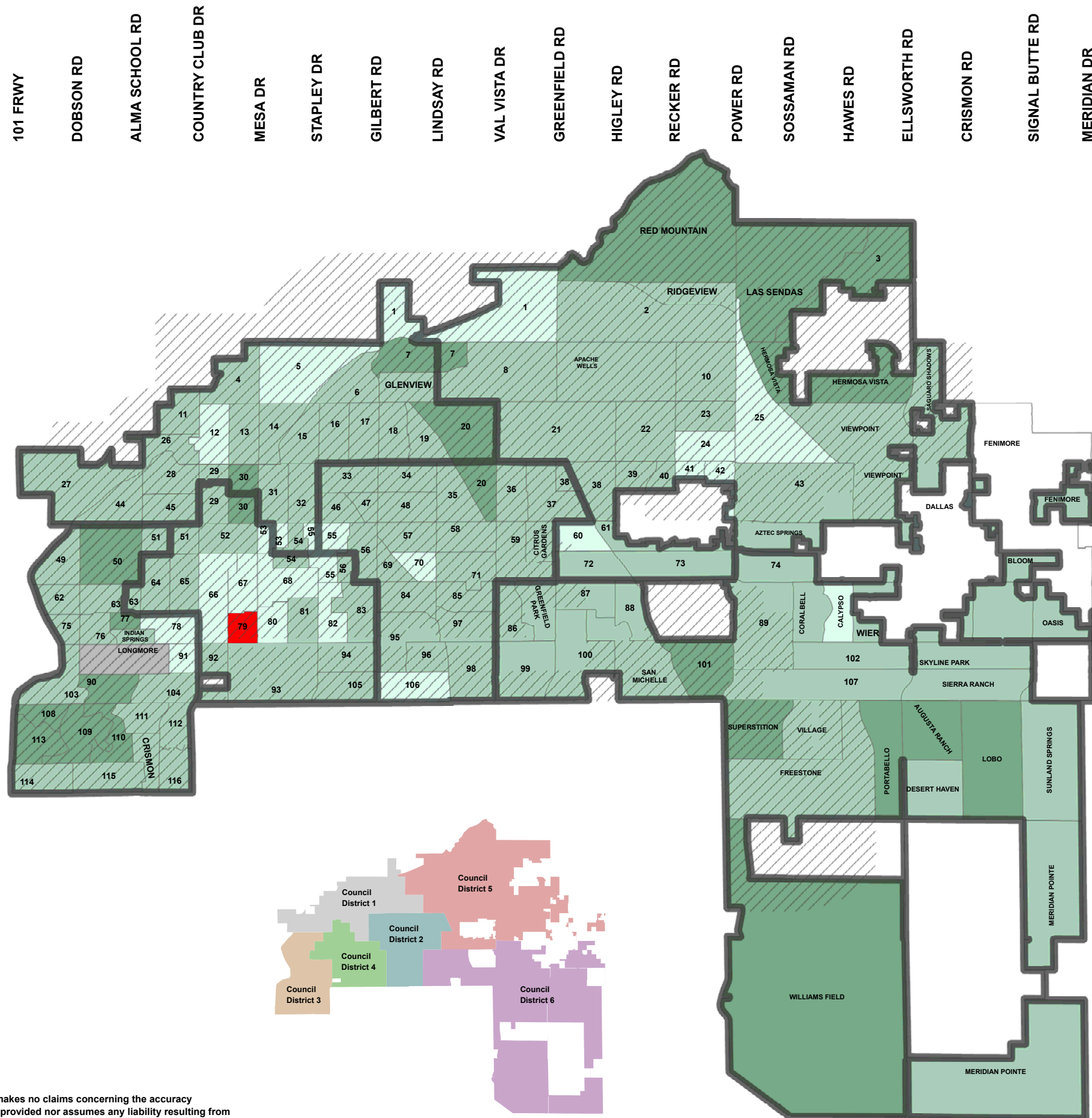
% of Votes FOR the Bonds

-  Less than 50%
-  50% - 60%
-  61% - 70%
-  71% - 80%
-  > 80%
-  Precincts with zero voter turnout (Longmore Precinct)

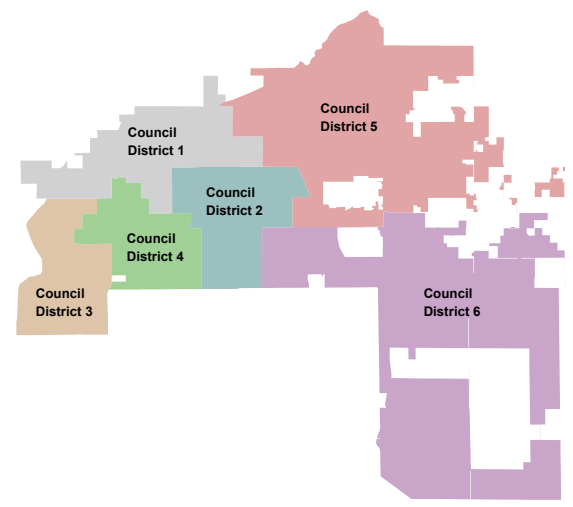
County Precinct Name or Number



SCALE
0 1 2 3 Miles



- INDIAN SCHOOL RD
- THOMAS RD
- MCDOWELL RD
- MCKELLIPS RD
- BROWN RD
- UNIVERSITY DR
- MAIN ST
- BROADWAY RD
- SOUTHERN AVE
- U.S. 60
- BASELINE RD
- GUADALUPE RD
- ELLIOT RD
- WARNER RD
- RAY RD
- WILLIAMS FIELD RD
- PECOS RD
- GERMANN RD



The City of Mesa makes no claims concerning the accuracy of the information provided nor assumes any liability resulting from the use of the information herein.

Sources: Mesa City Clerk's Office, City of Mesa Planning Division, & Maricopa County Elections Dept.
Map Created By: Planning-GIS
Map Creation Date: 12/12/06

CITY OF MESA SPECIAL ELECTION RESULTS November 7, 2006







Precinct Voter Turnout Rates

Legend


 Council District Boundary

Voter Turnout Percentage (%) by Precinct

Mesa City Turnout: 62.59%

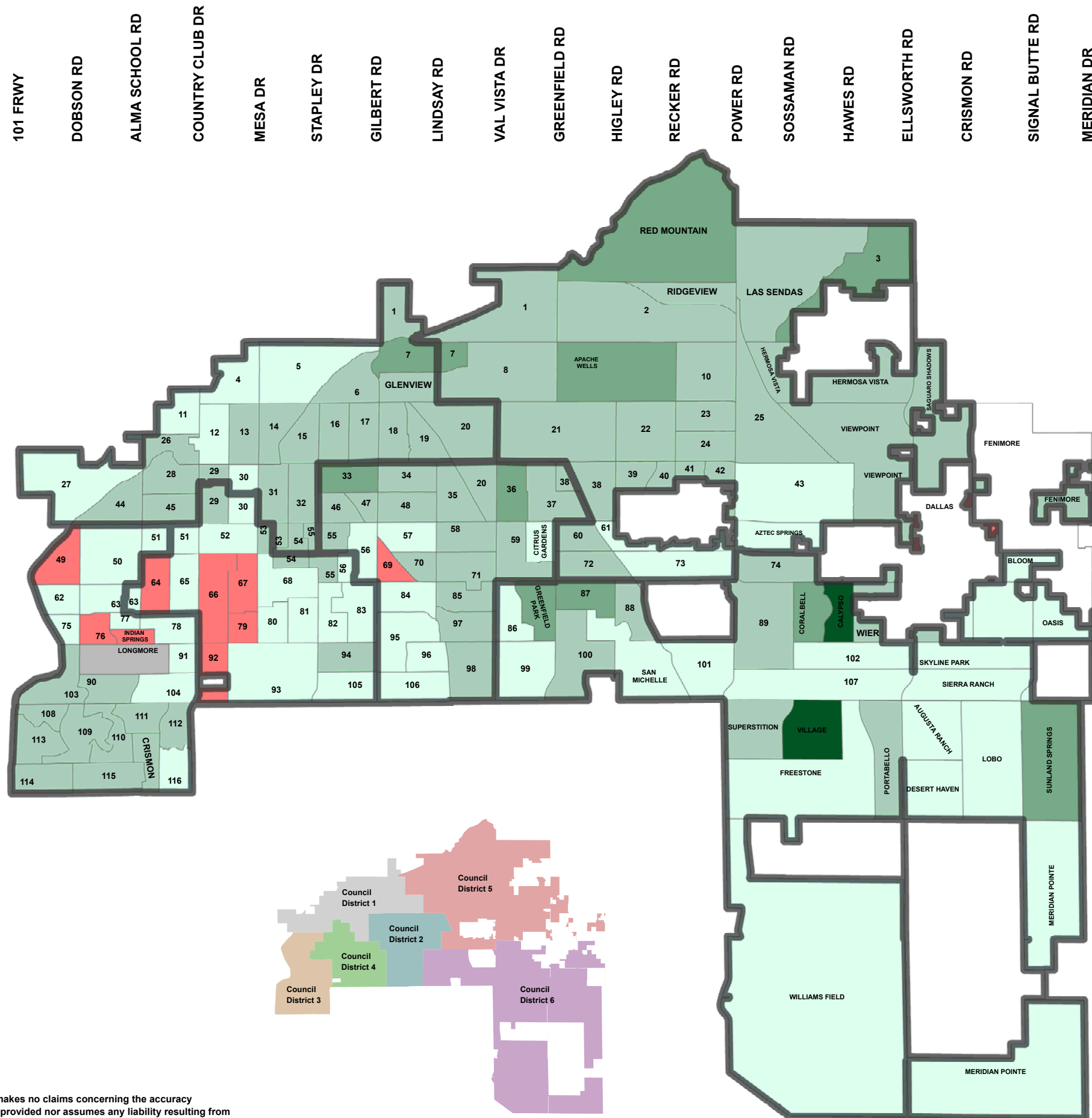
-  Precincts with zero (0%) voter turnout
-  38% - 50%
-  51% - 60%
-  61% - 70%
-  71% - 80%
-  > 80%

County Precinct Name or Number



SCALE

0 1 2 3 Miles



INDIAN SCHOOL RD
THOMAS RD
MCDOWELL RD
MCKELLIPS RD
BROWN RD
UNIVERSITY DR
MAIN ST
BROADWAY RD
SOUTHERN AVE
U.S. 60
BASELINE RD
GUADALUPE RD
ELLIOT RD
WARNER RD
RAY RD
WILLIAMS FIELD RD
PECOS RD
GERMANN RD

The City of Mesa makes no claims concerning the accuracy of the information provided nor assumes any liability resulting from the use of the information herein.

**CITY OF MESA SPECIAL BOND ELECTION - NOVEMBER 7 & 2006
FINAL RESULTS (INCLUDING EARLY VOTING)**

COUNCIL DISTRICT	COUNTY PRECINCT	REGISTERED VOTERS	BALLOTS CAST	VOTER TURNOUT	QUESTION 1		QUESTION 2		QUESTION 3		QUESTION 4	
					FOR	AGAINST	FOR	AGAINST	FOR	AGAINST	FOR	AGAINST
1	Glenview	1,586	1,081	68.16%	713	274	694	287	666	304	656	317
	Mesa 004	623	346	55.54%	210	110	210	107	191	117	192	117
	Mesa 005	1,266	753	59.48%	386	282	384	281	362	296	349	310
	Mesa 006	1,350	942	69.78%	632	217	622	224	607	239	597	251
	Mesa 011	702	384	54.70%	237	102	231	107	219	116	209	126
	Mesa 012	1,060	575	54.25%	342	179	339	188	316	203	313	206
	Mesa 013	1,130	703	62.21%	450	193	443	190	435	197	400	232
	Mesa 014	1,191	731	61.38%	469	193	458	200	435	221	424	233
	Mesa 015	1,619	1,046	64.61%	667	270	660	277	625	312	604	327
	Mesa 016	1,635	1,152	70.46%	699	340	704	335	660	362	646	375
	Mesa 017	1,296	907	69.98%	579	247	565	255	544	281	535	284
	Mesa 018	1,080	746	69.07%	522	163	514	173	490	191	477	204
	Mesa 019	1,017	659	64.80%	440	164	430	173	411	185	397	200
	Mesa 026	529	333	62.95%	226	75	218	81	203	92	197	96
	Mesa 027	1,181	630	53.34%	419	130	406	144	391	156	368	179
	Mesa 028	1,207	771	63.88%	504	210	502	212	491	225	482	235
	Mesa 031	1,256	790	62.90%	464	254	469	248	462	250	450	262
	Mesa 032	1,458	916	62.83%	558	268	548	271	520	295	510	308
	Mesa 044	1,605	1,030	64.17%	688	260	682	268	655	289	654	290
	Mesa 045	891	612	68.69%	389	159	392	152	391	155	376	166
1 & 2	Mesa 020*	2,249	1,511	67.19%	1,059	334	1,053	344	990	381	998	381
1, 2 & 4	Mesa 055*	996	647	64.96%	377	214	370	219	354	236	354	233
1 & 4	Mesa 029*	1,285	778	60.54%	465	216	481	204	437	233	430	237
1 & 4	Mesa 030*	990	581	58.69%	376	130	377	132	369	135	353	144
1 & 4	Mesa 053*	275	180	65.45%	88	75	92	73	91	70	87	74
1 & 4	Mesa 054*	600	401	66.83%	235	120	236	120	239	117	234	120
1 & 5	Mesa 001*	586	390	66.55%	213	145	209	149	196	161	196	160
1 & 5	Mesa 007*	2,146	1,521	70.88%	1,042	326	1,016	353	986	359	955	395
2	Citrus Gardens	989	542	54.80%	311	161	314	158	303	168	284	179
	Mesa 033	1,163	834	71.71%	546	202	557	202	525	225	514	234
	Mesa 034	1,697	1,132	66.71%	745	281	749	281	699	319	672	348
	Mesa 035	1,280	821	64.14%	537	214	529	224	510	240	500	249
	Mesa 036	948	692	73.00%	407	220	398	226	398	232	382	244
	Mesa 037	1,840	1,173	63.75%	772	289	760	295	723	327	717	336
	Mesa 046	432	263	60.88%	161	82	154	85	150	90	153	88
	Mesa 047	494	307	62.15%	201	79	193	89	183	94	178	102
	Mesa 048	1,116	742	66.49%	443	245	444	241	430	248	421	258
	Mesa 057	1,214	676	55.68%	417	185	407	186	399	191	384	205
	Mesa 058	845	548	64.85%	318	159	322	150	300	171	287	184
	Mesa 059	1,278	858	67.14%	557	216	549	219	531	237	528	243
	Mesa 069	405	198	48.89%	117	61	113	64	110	62	110	61
	Mesa 070	525	342	65.14%	187	121	185	126	180	127	183	121
	Mesa 071	1,183	757	63.99%	464	205	456	216	430	237	415	251
	Mesa 084	1,431	837	58.49%	512	238	516	236	484	257	473	269
	Mesa 085	1,272	805	63.29%	479	238	475	241	456	253	437	267

**CITY OF MESA SPECIAL BOND ELECTION - NOVEMBER 7 & 2006
FINAL RESULTS (INCLUDING EARLY VOTING)**

COUNCIL DISTRICT	COUNTY PRECINCT	REGISTERED VOTERS	BALLOTS CAST	VOTER TURNOUT	QUESTION 1		QUESTION 2		QUESTION 3		QUESTION 4	
					FOR	AGAINST	FOR	AGAINST	FOR	AGAINST	FOR	AGAINST
	Mesa 095	1,505	910	60.47%	556	269	550	268	520	295	507	309
	Mesa 096	852	486	57.04%	310	131	306	136	287	150	268	168
	Mesa 097	1,143	722	63.17%	463	189	459	194	437	205	421	222
	Mesa 098	1,646	1,016	61.73%	629	290	630	283	609	293	592	312
	Mesa 106	1,407	751	53.38%	436	239	426	244	407	253	379	287
2 & 4	Mesa 056*	927	512	55.23%	302	162	310	160	284	172	287	171
2 & 5	Mesa 038*	1,808	1,119	61.89%	716	299	701	312	677	326	641	355
3	Crismon	1,272	858	67.45%	606	156	590	167	561	196	524	231
	Indian Springs	322	134	41.61%	85	41	89	37	86	38	80	44
	Longmore	6	0	0.00%	0	0	0	0	0	0	0	0
	Mesa 049	836	378	45.22%	251	90	242	100	242	97	233	105
	Mesa 050	1,150	672	58.43%	442	170	434	182	434	181	442	176
	Mesa 062	935	538	57.54%	355	129	349	138	330	155	319	166
	Mesa 075	763	413	54.13%	264	100	264	100	253	107	234	124
	Mesa 076	996	424	42.57%	276	87	273	97	264	100	247	120
	Mesa 077	639	318	49.77%	218	60	219	59	208	67	202	75
	Mesa 078	828	474	57.25%	278	150	284	143	263	159	255	171
	Mesa 090	1,210	750	61.98%	491	156	486	159	475	174	458	189
	Mesa 091	658	331	50.30%	211	88	201	98	186	109	177	116
	Mesa 103	942	657	69.75%	466	136	459	143	425	171	388	210
	Mesa 104	853	456	53.46%	293	110	278	114	278	119	264	132
	Mesa 108	930	626	67.31%	455	103	449	104	427	125	420	129
	Mesa 109	1,492	935	62.67%	657	177	648	189	614	212	605	224
	Mesa 110	1,468	993	67.64%	706	194	692	202	659	233	628	261
	Mesa 111	1,198	774	64.61%	533	152	520	158	494	179	464	209
	Mesa 112	1,052	694	65.97%	475	154	464	161	454	167	436	184
	Mesa 113	1,646	1,143	69.44%	828	210	833	211	775	257	757	273
	Mesa 114	1,332	821	61.64%	531	220	512	239	491	251	470	271
	Mesa 115	1,120	687	61.34%	482	142	471	149	459	156	430	183
	Mesa 116	1,334	801	60.04%	531	188	520	198	497	218	477	237
3 & 4	Mesa 051*	1,063	592	55.69%	359	156	358	160	364	152	350	169
3 & 4	Mesa 063*	1,346	767	56.98%	434	256	438	254	406	273	420	259
4	Mesa 052	510	292	57.25%	180	77	170	86	170	88	158	96
	Mesa 064	611	283	46.32%	187	67	185	67	179	76	171	85
	Mesa 065	535	267	49.91%	148	90	150	87	154	84	150	88
	Mesa 066	778	328	42.16%	190	112	184	113	176	110	168	116
	Mesa 067	431	203	47.10%	101	83	98	86	100	81	100	81
	Mesa 068	1,053	631	59.92%	351	222	360	211	338	229	338	227
	Mesa 079	279	124	44.44%	53	60	63	50	59	53	55	56
	Mesa 080	574	306	53.31%	169	106	162	115	161	112	157	113
	Mesa 081	811	442	54.50%	263	143	274	135	258	151	248	156
	Mesa 082	995	565	56.78%	320	202	309	210	288	227	283	229
	Mesa 083	1,041	582	55.91%	329	182	331	182	315	192	312	202
	Mesa 092	80	30	37.50%	17	10	18	9	17	9	18	9

**CITY OF MESA SPECIAL BOND ELECTION - NOVEMBER 7 & 2006
FINAL RESULTS (INCLUDING EARLY VOTING)**

COUNCIL DISTRICT	COUNTY PRECINCT	REGISTERED VOTERS	BALLOTS CAST	VOTER TURNOUT	QUESTION 1		QUESTION 2		QUESTION 3		QUESTION 4	
					FOR	AGAINST	FOR	AGAINST	FOR	AGAINST	FOR	AGAINST
	Mesa 093	1,240	630	50.81%	397	185	385	191	369	212	364	214
	Mesa 094	1,230	748	60.81%	479	196	467	207	457	213	445	225
	Mesa 105	800	434	54.25%	271	109	270	108	261	113	246	124
5	Apache Wells	1,765	1,317	74.62%	815	331	808	338	762	371	753	383
	Aztec Springs	1,324	770	58.16%	501	181	493	185	463	201	431	234
	Dallas	78	33	42.31%	20	12	20	10	19	14	18	13
	Fenimore	1,100	696	63.27%	441	192	434	203	401	233	392	241
	Hawes	137	83	60.58%	52	22	52	23	50	26	51	25
	Hermosa Vista	1,046	699	66.83%	471	156	467	157	446	176	438	183
	Las Sendas	3,049	2,139	70.15%	1,553	441	1,541	452	1,485	479	1,488	475
	Mesa 002	1,447	991	68.49%	653	255	650	263	597	290	571	314
	Mesa 003	308	223	72.40%	157	47	154	51	148	56	152	52
	Mesa 008	1,703	1,104	64.83%	714	273	701	276	667	304	647	324
	Mesa 010	1,630	1,103	67.67%	718	282	707	290	679	312	666	325
	Mesa 021	1,838	1,205	65.56%	760	339	753	343	719	372	703	386
	Mesa 022	2,147	1,443	67.21%	985	325	972	341	937	359	900	391
	Mesa 023	1,557	1,008	64.74%	640	287	643	279	615	290	583	324
	Mesa 024	1,077	654	60.72%	368	214	353	226	353	229	330	251
	Mesa 025	1,952	1,207	61.83%	721	390	716	400	675	430	645	455
	Mesa 039	735	493	67.07%	333	126	329	132	311	139	293	159
	Mesa 040	618	398	64.40%	255	105	243	116	240	118	224	133
	Mesa 041	474	301	63.50%	169	103	168	105	163	106	141	127
	Mesa 042	607	400	65.90%	248	123	245	127	232	138	223	146
	Mesa 043	1,274	752	59.03%	471	234	470	235	452	260	431	276
	Mesa 060	299	194	64.88%	112	55	116	55	104	58	94	65
	Mesa 061	384	206	53.65%	127	61	125	61	117	66	116	67
	Mesa 072	898	606	67.48%	384	148	372	154	360	151	324	182
	Mesa 073	1,423	784	55.09%	471	216	482	210	434	250	420	256
	Pacific Manor	59	23	38.98%	13	5	13	6	14	5	13	6
	Red Mountain	2,165	1,564	72.24%	1,146	289	1,129	308	1,070	355	1,032	391
	Ridgeview	1,117	739	66.16%	481	181	482	178	464	196	454	203
	Saguaro Shadows	2,000	1,364	68.20%	936	335	913	355	884	390	887	388
	Viewpoint	1,365	843	61.76%	529	227	510	241	495	248	473	271
6	Augusta Ranch	2,318	1,364	58.84%	918	304	925	299	890	333	879	348
	Bloom	676	388	57.40%	235	108	227	109	221	115	203	129
	Calypso	786	634	80.66%	371	197	367	196	341	215	316	240
	Coralbell	1,008	764	75.79%	499	193	507	180	473	201	449	227
	Desert Haven	1,198	680	56.76%	455	150	438	170	428	173	417	185
	Escondido	393	224	57.00%	154	45	147	52	146	55	139	61
	Esperanza	102	62	60.78%	36	16	34	19	34	17	34	17
	Freestone	2,412	1,337	55.43%	864	336	854	339	820	363	833	350
	Greenfield Park	1,039	741	71.32%	465	187	454	200	423	210	395	239
	Lobo	2,285	1,331	58.25%	897	285	889	294	866	309	858	316
	Meridian Pointe	1,302	723	55.53%	466	168	466	170	441	198	428	207

**CITY OF MESA SPECIAL BOND ELECTION - NOVEMBER 7 & 2006
FINAL RESULTS (INCLUDING EARLY VOTING)**

COUNCIL DISTRICT	COUNTY PRECINCT	REGISTERED VOTERS	BALLOTS CAST	VOTER TURNOUT	QUESTION 1		QUESTION 2		QUESTION 3		QUESTION 4	
					FOR	AGAINST	FOR	AGAINST	FOR	AGAINST	FOR	AGAINST
	Mesa 074	1,024	697	68.07%	445	173	428	184	413	191	398	200
	Mesa 086	1,266	765	60.43%	458	226	464	215	446	227	428	244
	Mesa 087	1,485	1,089	73.33%	689	258	675	268	638	299	588	325
	Mesa 088	1,404	875	62.32%	531	263	525	267	516	267	490	296
	Mesa 089	1,855	1,221	65.82%	779	304	770	319	732	356	692	386
	Mesa 099	1,734	986	56.86%	633	257	611	274	585	298	564	316
	Mesa 100	1,824	1,179	64.64%	765	310	760	309	698	361	670	386
	Mesa 101	211	117	55.45%	78	25	79	25	79	24	79	24
	Mesa 102	1,039	617	59.38%	381	153	382	149	365	173	338	192
	Mesa 107	1,299	665	51.19%	378	216	371	218	354	219	348	225
	Oasis	1,026	543	52.92%	346	141	345	143	336	155	328	165
	Portobello	1,653	1,055	63.82%	707	224	693	232	687	235	645	266
	San Michelle	1,676	996	59.43%	636	258	624	269	599	288	574	309
	Sierra Ranch	1,361	802	58.93%	542	175	538	181	519	196	502	214
	Skyline Park	1,665	907	54.47%	602	206	589	219	564	242	546	259
	Sunland Springs	2,035	1,519	74.64%	1,006	404	997	412	954	438	893	491
	Superstition	2,815	1,731	61.49%	1,192	378	1,174	390	1,151	404	1,152	404
	Village	2,359	1,906	80.80%	1,207	510	1,206	511	1,154	559	1,069	629
	Wier	706	468	66.29%	292	128	288	131	272	145	271	148
	Williams Field	567	329	58.02%	239	54	232	58	230	60	219	70
	GRAND TOTAL	174,667	109,317	62.59%	70,227	28,301	69,427	28,944	66,446	31,144	64,307	33,118

* Denotes precinct split between multiple districts.

elect06\Final Results (alphabetical by precinct).s06.xls